







# KINDTRADWELL WIND FARM

## EIA FIG\_11.1

### STUDY AREA AND TRAFFIC COUNT LOCATIONS

© CROWN COPYRIGHT, ALL RIGHTS RESERVED.  
2021 LICENCE NUMBER 0100031673.

-  Kintradwell Boundary
-  Study Area
-  ATC Location
-  DfT Count Location



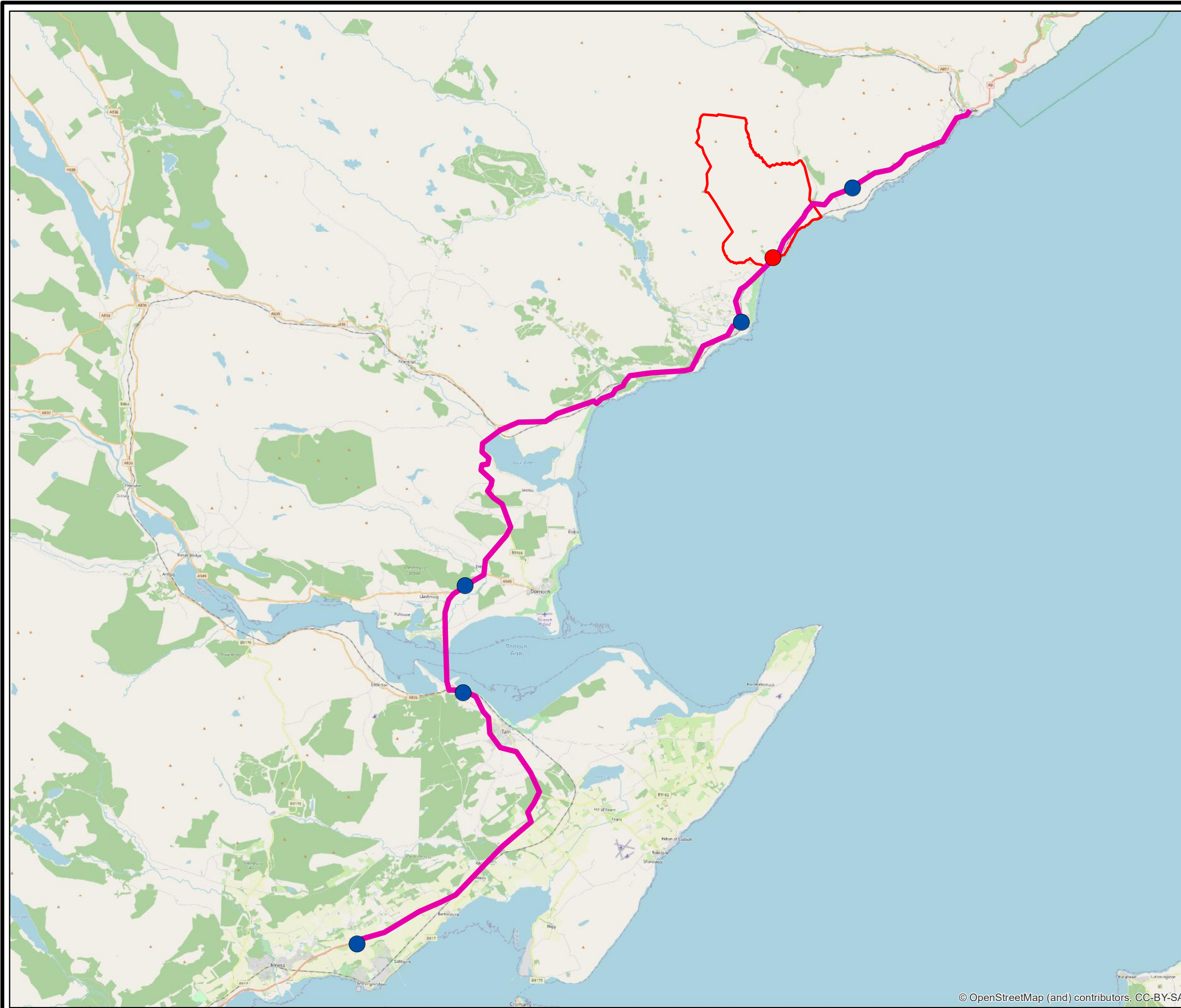
LAYOUT DWG: XXXXXDXXX-XX      T-LAYOUT NO: PCCaccXXX

DRAWING NUMBER  
**784-A14453-EIA-11-1**

SCALE - 1:200,000 @ A3

**EIA REPORT & PLANNING APPLICATION 2021**

THIS DRAWING IS THE PROPERTY OF RENEWABLE ENERGY SYSTEMS LTD. AND NO REPRODUCTION MAY BE MADE IN WHOLE OR IN PART WITHOUT PERMISSION








# KINTRADWELL WIND FARM

EIA FIG\_11.2

## ABNORMAL LOAD ROUTE

© CROWN COPYRIGHT, ALL RIGHTS RESERVED.  
2021 LICENCE NUMBER 0100031673.

-  Kintradwell Boundary
-  AIL Route
-  AIL Route (Nigg)



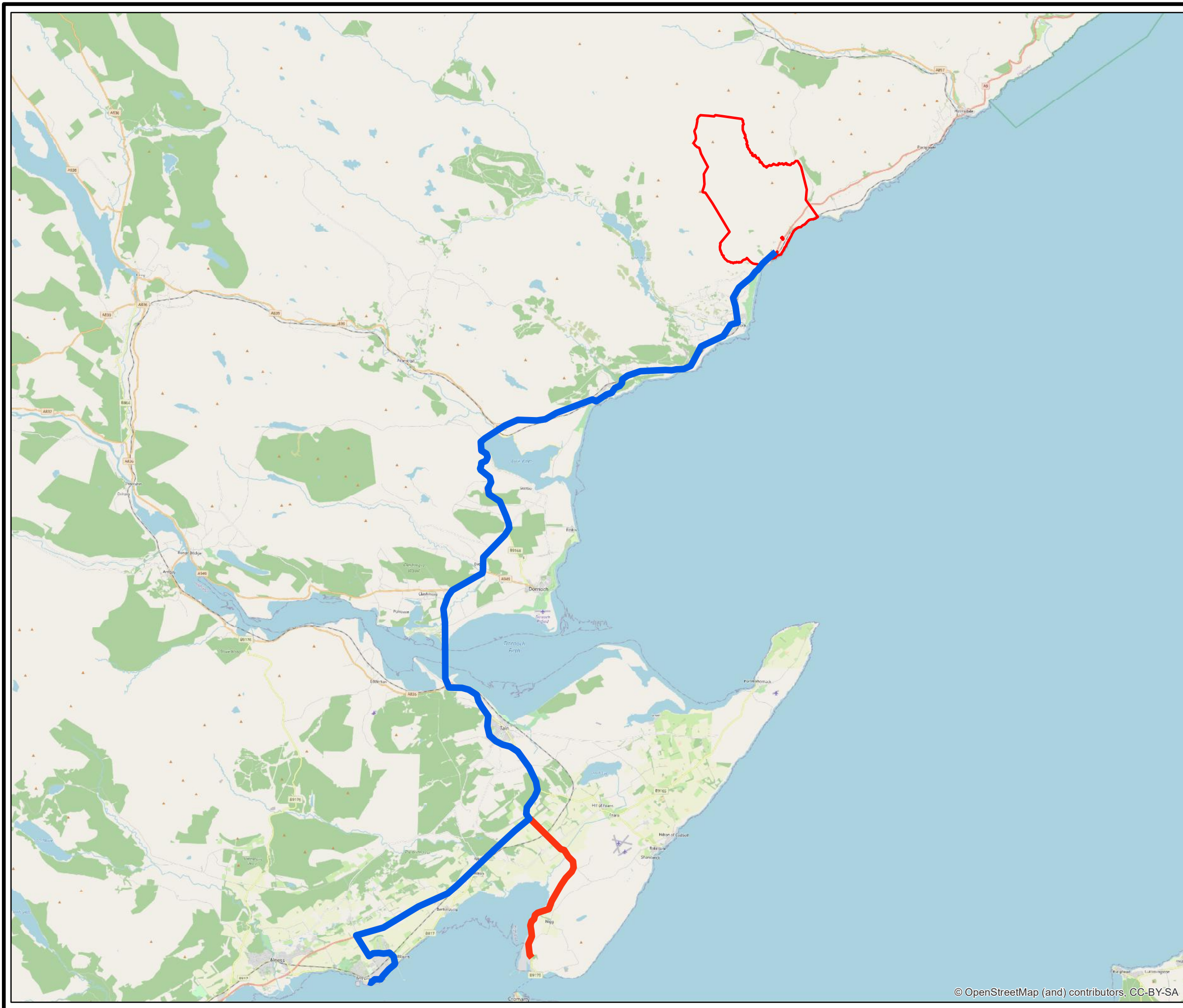
LAYOUT DWG: XXXXXDXXX-XX      T-LAYOUT NO: PCCaccXXX

DRAWING NUMBER  
**784-A14453-EIA-11-2**

SCALE - 1:200,000 @ A3

**EIA REPORT &  
PLANNING APPLICATION 2021**

THIS DRAWING IS THE PROPERTY OF RENEWABLE ENERGY  
SYSTEMS LTD. AND NO REPRODUCTION MAY BE MADE IN  
WHOLE OR IN PART WITHOUT PERMISSION



© OpenStreetMap (and) contributors. CC-BY-SA





# KINTRADWELL WIND FARM

## EIA FIG\_11.3

### NATIONAL CYCLE ROUTE 1

© CROWN COPYRIGHT, ALL RIGHTS RESERVED.  
2021 LICENCE NUMBER 0100031673.

-  Kintradwell Boundary
-  Extent of National Cycle Route 1 utilising A9



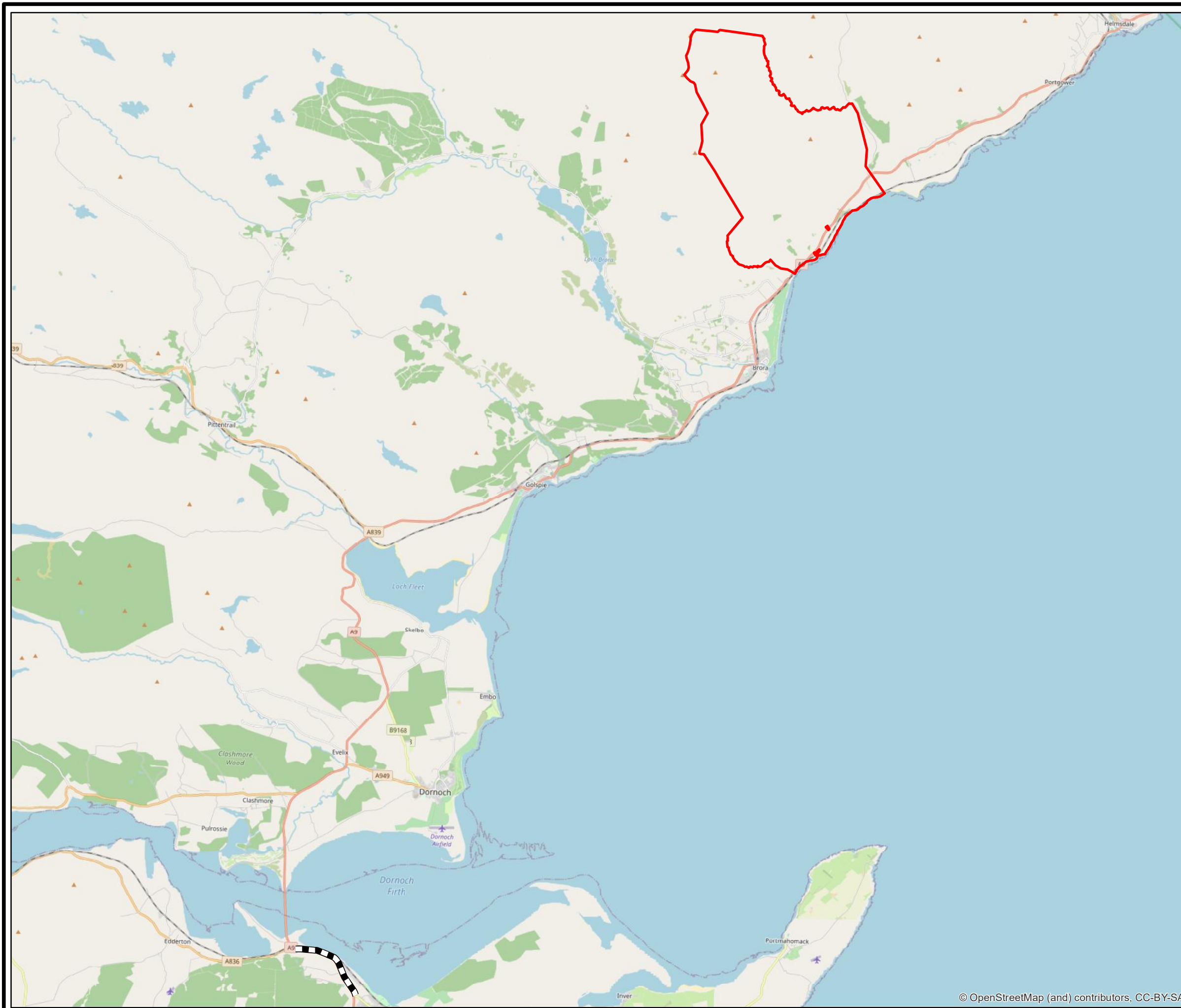
|            |               |              |           |
|------------|---------------|--------------|-----------|
| LAYOUT DWG | XXXXXXXXXX-XX | T-LAYOUT NO. | PCCaccXXX |
|------------|---------------|--------------|-----------|

|                |                            |
|----------------|----------------------------|
| DRAWING NUMBER | <b>784-A14453-EIA-11-3</b> |
|----------------|----------------------------|

SCALE - 1:125,000 @ A3

### EIA REPORT & PLANNING APPLICATION 2021

THIS DRAWING IS THE PROPERTY OF RENEWABLE ENERGY SYSTEMS LTD. AND NO REPRODUCTION MAY BE MADE IN WHOLE OR IN PART WITHOUT PERMISSION



© OpenStreetMap (and) contributors, CC-BY-SA